

# BUSSELL HIGHWAY

Future Roundabout  
Intersection of Caves Road  
& Bussell Highway

Appropriate noise amelioration  
works shall be undertaken at the  
subdivision stage in conjunction with  
MRWA & the Shire of Busselton

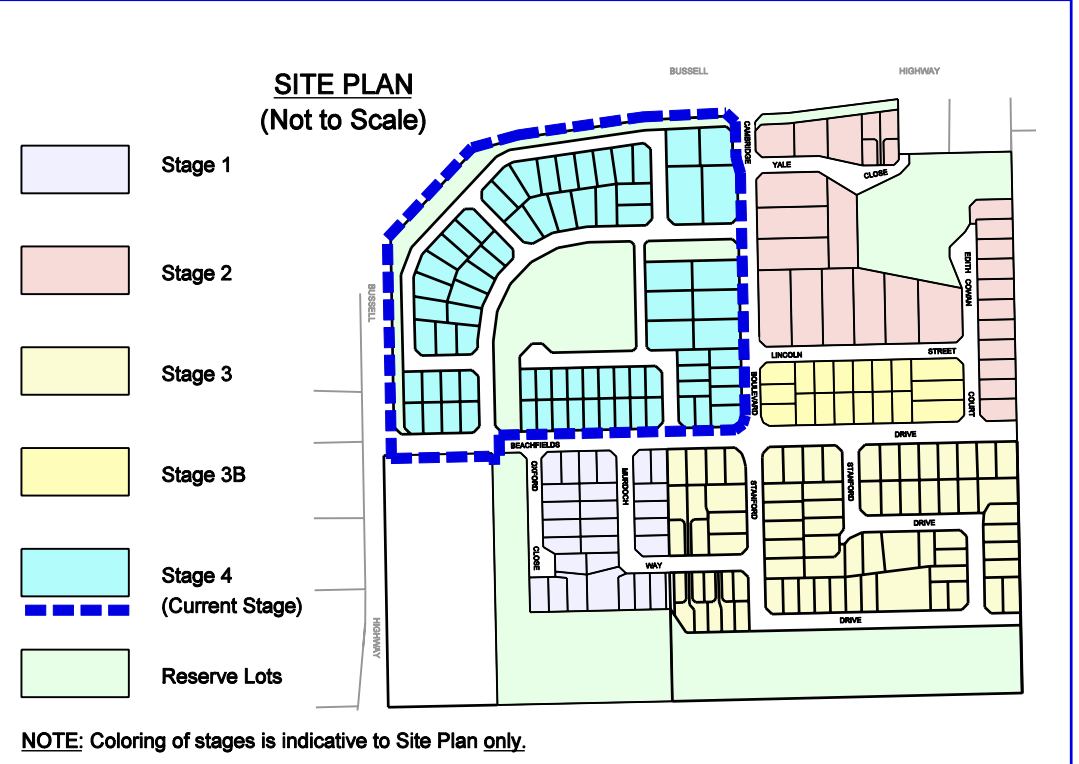
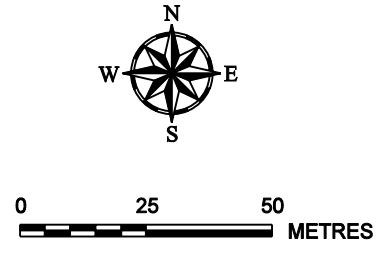
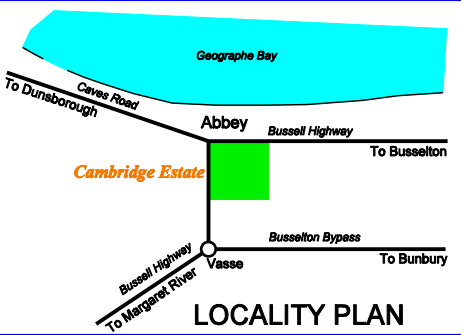
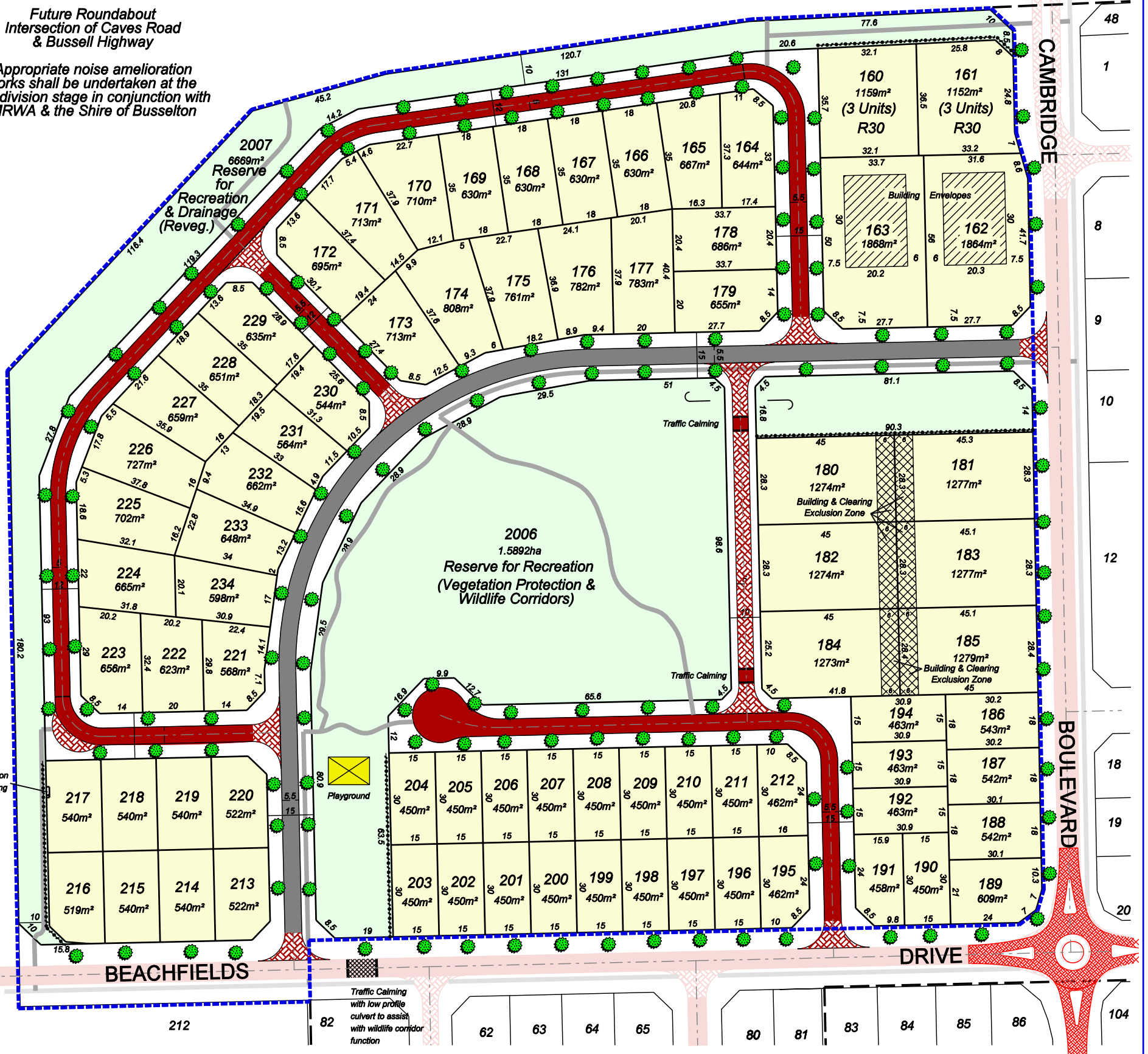
BUSSELL  
HIGHWAY

CAMBRIDGE

BOULEVARD

BEACHFIELDS

DRIVE



EXISTING		PROPOSED	
EXISTING BOUNDARIES	—	BRICK PAVEMENT (ROAD)	▨
CONTOUR	— 85 —	SUBJECT LAND	▭
PAVEMENT (PREVIOUS STAGES)	▭	PROPOSED BOUNDARIES	—
EXISTING ROADS	▭	UNIFORM FENCING	⋯
TREE LINE	—	BITUMEN PAVEMENT (ROAD)	▭
EXISTING PATHS	—	RED OCHRE PAVEMENT (ROAD)	▭
		DUAL USE PATHS	—
		STREETSCAPE PLANTING	●

This drawing is the property of BSO Development Consultants and shall not be copied, displayed or reproduced in whole, or in part, for any other purpose than was originally intended unless written consent is given by BSO Development Consultants.

COPYRIGHT ©

**BSO** DEVELOPMENT CONSULTANTS

Licensed Surveyors  
Town Planning  
Project Management  
Residential/Commercial Projects

72 Duchesse Street, P.O. Box 414  
Busselton V.A. 6280  
T: (08) 9754 1188 F: (08) 9754 2828  
E: admin@bsodev.com.au

**CAMBRIDGE ESTATE STAGE 4 MARKETING PLAN**

Lot 9101 on DP46392  
BUSSELL HIGHWAY, ABBEY  
SHIRE OF BUSSELTON

C/T 2584-948

CLIENT	JB INVESTMENTS PTY LTD		
DWN	A MATTIACCIO	15/2/08	
SCALE	A3 1 : 1500	DGN 1531 DGP4 Rev7 (ff)	MODEL/PLOT Stage 4 Marketing Plan
DATUM	AHD	FILE 1531Sub4	Rev 1